

SPECIFICATIONS
For
PAVEMENT, CURB, PARKING LOTS.

The City of Rice Lake will be accepting bid proposals for a contractor to furnish and install Pavement, Curb and Parking Lot Markings in conjunction with their regular maintenance type work schedule. The intent of the contract is to ensure the City of Rice Lake that Pavement, Curb and Parking Lot Marking shall be accomplished in a responsible and timely manner.

The Pavement, Curb and Parking Lot Marking shall be done under the following specifications:

Pavement, Curb and Parking Lot Markings:

Stop Lines: Stop lines are solid white lines, normally twelve (12) inches wide, extending across all approach lanes.

Channelizing Lines: Channelizing lines shall be an 8 inch wide white line. Other markings such as crosshatching shall be a normal 4 inch wide white line.

Crosswalks: Crosswalk markings serve to guide pedestrians in the proper paths. Crosswalk lines shall be solid white lines marking both edges of the crosswalk. Edge lines shall be six (6) inches in width, with a spacing of six (6) feet apart, and extend the full width of the street. Diagonal crosshatch lines shall be spaced thirty six inches (36") on center, within the edge lines, and shall be twelve inches (12") wide.

Median Island Pavement Marking: Median island pavement marking shall be eight (8) inches in width and other markings in median such as crosshatching shall be four (4) inches in width.

Parking Space Markings: Street parking space markings shall be a four (4) inch wide white line. Parking lot markings shall be a four (4) inch wide yellow line.

Pavement Word and Symbol Markings: Work and symbol markings of the pavement shall be white in color. Standard word and symbol marks are shown as attached on Attachment #1.

Curb Markings for Parking Restrictions: Curb markings shall be yellow and shall consist of the top and 60% of the face being painted.

Equipment: All equipment for the work shall be approved by the Community Services Director and shall include the apparatus necessary to properly clean the existing surface, a mechanical marking machine, and such auxiliary hand painting equipment as may be necessary to satisfactorily complete the job. The mechanical marker shall be an atomizing spray-type marking machine suitable for application of traffic paint. It shall produce an even and uniform film thickness at the required coverage and shall be designed so as to apply markings of uniform cross sections and clear-cut edges without running or spattering.

Weather: The painting shall be performed only when the surface is dry, when the atmospheric temperature is above manufacturer's acceptable specifications, and when the weather is not foggy or windy.

Surface Preparation: Immediately before application of the paint, the surface shall be dry and free from dirt, grease, oil, laitance or other foreign material which would reduce the bond between the paint and the pavement. The area to be painted shall be cleaned by sweeping and blowing or by other methods as required to remove all dirt, laitance and loose materials.

Layout of Markings: Markings shall be applied on those sections of roadways approved by the Community Services Director or duly authorized representative. New pavement marking installed without removal of existing marking shall be retraced over the existing configurations whenever possible. List of estimated Traffic Control Lines is attached.

Application: Marking shall be applied at the locations and to the dimensions and spacing designated by the Community Services Director or duly authorized representative. Paint shall not be applied until the layout and condition of the surface has been approved.

Paint: The Community Services Dept. approves pavement marking materials based on a combination of manufacturer or DOT performed test and proven performance history. Provide the information specified for each individual material and additional material samples as requested. A sample of a product may be required by the City, before using, in order to verify qualification. The contractor may select any type of pavement marking material designated in the contract or as directed by the City, and which is on the Department of Transportations approved products list for 2025. Products

not on the approved list will require pre-qualification by the Department of Transportation, Bureau of Highway Operations before use on city streets.

The paint shall be mixed and placed in strict accordance with the manufacturer's instructions and specifications. Thinners shall be added only in strict accordance with manufacturer's printed directions. Traffic Control Marking Paint shall be used for the purpose of this contract. Traffic Control Marking Paints shall be "freshened" within thirty (30) days of delivery and/or use. Analysis sheet showing pigment and vehicle breakdowns in comparison to products specified shall be provided with each proposal. Paint analysis will be reviewed accordingly.

The edges of the marking shall not vary from a straight line more than one-half inch in fifty feet, and the dimensions shall be within a tolerance of plus or minus five percent. Required glass spheres shall be distributed to the surface of the marked areas immediately after application of the paint. A dispenser shall be furnished which is properly designed for attachment to the marking machine and suitable for dispensing glass spheres in strict accordance with the manufacturer's instructions and specifications.

Paint application specifications not outlined in this sheet shall be considered to be accomplished according to normal application methods of pavement markings as outlined by the Wisconsin Department of Transportation.

All materials used in the work shall conform to the requirements specified for the class of material named and as hereinafter specified. Administrative rules and regulations of the Department of Natural Resources relating to volatile organic compound (VOC) limits shall comply with the selection of marking material.

Protection: After application of the paint, all markings shall be protected from damage until the paint is dry. All surfaces shall be protected from disfiguration by splatter, splashes, spillage or dripping of paint. Barricades, cones, ribbon, or other forms of traffic/pedestrian management and/or protection shall be the responsibility of the Contractor.

Testing: The Community Services Director or duly authorized person(s) reserves the right to order testing to assure compliance with these specifications. The contractor shall furnish certified test reports for the materials to be used on each project. The reports shall not be interpreted as a basis for final acceptance. All emptied containers shall be checked by Community Services Director or duly authorized person(s).

GENERAL:

1. Work to be done and amounts shall be set by Community Services Director or duly authorized person(s).
2. Glass spheres shall be required on all street markings of Stop Lines, Channelizing, Cross Walks, Median Island Pavement Markings, Pavement Word & Symbol Markings, Alley Divider Lines and Parking Space Markings.
3. Contractor shall proceed with pavement, curb and parking lot markings within ten (10) working days from time of notification of Community Services Director or duly authorized person(s).
4. Contractor shall conduct operations under this contract in compliance with all applicable laws.
5. City of Rice Lake reserves the right to assign job inspectors as deemed necessary by the Community Services Director or duly authorized person(s).
6. Contractor shall give written notification to Police, Fire and Community Services Dept.'s of the municipality at least twenty-four (24) hours before closing off or in any way affecting through vehicular traffic on any street.
7. Contractor shall not litter premises in the process of completion of any part of this contract.
8. Contractor shall provide Community Services Director or duly authorized person(s) with current information regarding contract jobs at all request.
9. Contractor shall have a qualified person(s) in charge and shall give the name(s) to the City.
10. This contract constitutes the entire job and understanding between the parties, and hereto, and it shall not be considered modified, altered, changed or amended in any respect unless in writing and signed by the parties hereto.

11. The failure of the City at any time to require performance by the Contractor of any provisions hereof shall in no way effect the right of the City thereafter to enforce the same. Nor shall waiver by the City of any breach of such provisions hereof be taken or held to be a waiver of any succeeding breach of such provisions or as a waiver of any provision itself.
12. No assignment of the contact or any right occurring under this contract shall be made in whole or part without the express written consent of the City.
13. Contractor shall list any special conditions with bid or City shall expect Contractor to be in complete agreement with all parts of this contract.
14. Contractor will defend, save harmless, and exempt the City, its officers, agents, servants, and employees from and against any and all suits, actions, legal proceedings, claims, demands, costs, expenses, and attorney's fees resulting from injury to person(s) or damage to property out of work done in the performance of this contract.
15. This contract shall not be construed as to include all Traffic Control Markings but shall be only for items outlined in the specifications.
16. The City of Rice Lake reserves the right to reject any or all bids, to waive informalities, and to accept the bid proposal deemed most advantageous to the City of Rice Lake.
17. Contractor shall not perform extra work without authorization of Community Services Director or duly authorized person(s).
18. The City reserves the right to add, and or delete items from the attached pavement, curb and parking lot marking inventory list.

LIABILITY INSURANCE REQUIRED:

No Contract shall be issued until Contractor has furnished satisfactory proof of a liability insurance policy in full force and effect in a company authorized to do business in the State of Wisconsin for his total operation in the amount of a One Million Dollar (\$1,000,000) complete liability umbrella policy covering injury, death or destruction of property of any person other than the Contractor. Proof of such policy shall be available upon request.

LIABILITIES:

As a condition of acceptance by City of any bid, bidder shall satisfy all outstanding liabilities, if any, owing to the City of Rice Lake by bidder.

NONDISCRIMINATION CLAUSE:

Without limiting the generality of any of the provisions of this Agreement, CONTRACTOR, in its operations, and also as a part of the consideration hereof, shall maintain and operate its facility and provide its services in compliance with and pursuant to Title 49, Part 21, Code of Federal Regulations, nondiscrimination in federally-assisted programs of the Department of Transportation-Effectuation of Title VI of the Civil Rights Act of 1964, and as said Regulations may be amended; and shall not on the grounds of race, creed, color or national origin, physical limitation or disability, or on any other prohibited basis discriminate or permit discrimination against any person or group of persons in the manner whatsoever.

In addition, the CONTRACTOR covenants that it will undertake an affirmative action program as required by 14 CFR Part 152, Subpart E, to ensure that no person shall on the grounds of race, creed, color, national origin, or sex be excluded from participating in any employment activities covered in 14 CFR Part 2152, Subpart E. The CONTRACTOR assures the CITY that no person shall be excluded on these grounds from participating in or receiving the services or benefits of any program or activity covered by this Subpart. The CONTRACTOR assures that it will require that its covered suborganizations provide assurances to the CONTRACTOR that they similarly will undertake affirmative action programs and that they will require assurances from their suborganizations, as required by 14 CFR Part 152, Subpart E, to the same effect.

CONTRACT REVOCATION OR SUSPENSION:

The Community Services Director or duly authorized representative may temporarily suspend this contract for any violation of these specifications for a period not exceeding three (3) days, or may revoke such contract after any opportunity for hearing before the City Council upon ten (10) days personal notice to the Contractor.

METHOD OF PAYMENT:

Payment shall be made at the contract unit prices **for each one (1) lineal foot of painted line at the proposal stated width**. With the exception of curb, which will be paid **for by each one (1) lineal foot**. This price shall be full compensation for furnishing all materials and/or for all labor, equipment, tools and incidentals necessary to complete the item. Payment shall be made upon approval of the Community Services Director or duly authorized person(s). Bills must be received at the Community Services Dept. no later than 10 days prior to the second Tuesday of each month.

W-9:

An updated W-9 is required before any payments are made.

Sealed Bids shall be received until **2:00 p.m. Thursday, March 26, 2026**, at the City Clerk's Office, 30 E. Eau Claire St., Rice Lake, Wisconsin. Bids shall be opened after **2:00 p.m.** in the Council Chambers, 30 E. Eau Claire St., Rice Lake, Wisconsin.

The City of Rice Lake reserves the right to reject any or all bids, to waive informalities, and to accept the proposal deemed most advantageous to the City of Rice Lake.

BID PROPOSAL

Proposal of _____

(hereinafter called "BIDDER"), organized and existing under the State of _____

doing business as _____ To the City of Rice Lake, Wisconsin
(Hereinafter called "OWNER").

In compliance with your Advertisement for Bids, BIDDER hereby proposes to perform all work for Pavement, Curb and Parking Lot Marking in strict accordance with the Specifications, within the time set forth therein, and at the prices stated in the attached proposal forms.

By submission of this BID, each BIDDER certifies as to its own organization, that this BID has been arrived at independently, without consultation, communications, or agreement as to any matter relating to this BID with any other BIDDER or with any competitor.

BIDDER hereby agrees to commence work as specified under this contract.

BIDDER agrees to perform all work described in the Specification Documents for the following unit prices.

PROPOSAL FORM

A. Furnish and Install pavement, curb and parking lot markings

Item	Description	Per Unit	D.O.T. Water Base	D.O.T. Solvent Base
1	Stop Lines	Per foot of 12" wide line	\$	\$
2	Yield Diamond	Per Each	\$	\$
3	Crosswalk transverse Lines	Per foot of 6" wide line	\$	\$
4	Parking Space Markings	Per foot of 4" wide line	\$	\$
5	Curb Marking for Parking Restrictions	Per Lineal foot of painted curb	\$	\$
6	Channelizing Lines	Per foot of 8" wide line	\$	\$
7	Left Turn and Straight Combination Arrows.	Per Each	\$	\$
8	Right/Left Turn or Straight Ahead Arrow	Per Each	\$	\$
9	Handicap Insignia	Per Each	\$	\$
10	Railroad Crossing Insignia	Per Each	\$	\$
11	Pavement Letters	Per Each	\$	\$
12	Layout Marking	Per Lineal foot	\$	\$
13	Mill/removal of Paint Marking	Per Lineal foot	\$	\$

Required: Estimated start & finish date of painting _____

In submitting this bid, it is understood that all work must be completed in accordance with the time schedule set forth in this proposal form and that the City of Rice Lake reserves the right to reject any or all bids, to waive informalities, and to accept the bid proposal deemed most advantageous to the City of Rice Lake.

It is agreed that this bid will not be withdrawn.

Upon the acceptance of this proposal, the successful Bidder shall be the Contractor and all references in the proposal to the Bidder shall apply to the Contractor for the year bid.

Respectfully submitted,

Contractor _____

By _____

Title _____

Address _____

Telephone Number _____

Email _____

Name

Title

Date

SEAL (if Bid is by a Corporation)

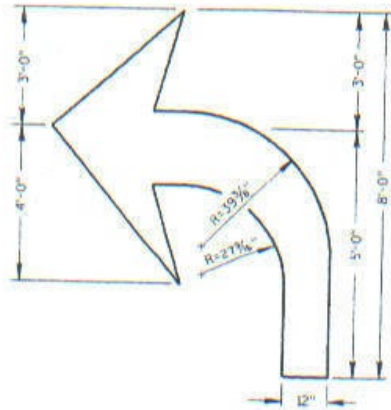
DETAILS

Attachment #1

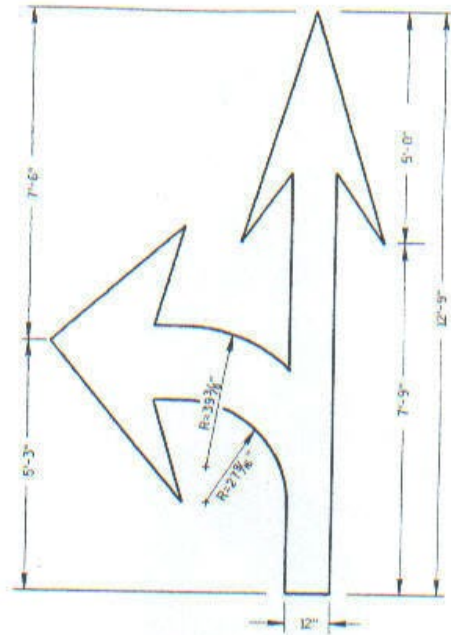
ARROW MARKINGS SHALL BE WHITE IN COLOR WITH GLASS SPHERES APPLIES AND TO THE DIMENSIONS INDICATED FOR STREETS AND YELLOW IN COLOR FOR PARKING LOTS.



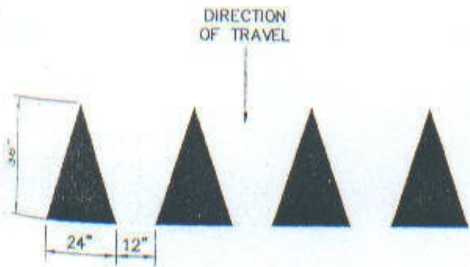
TYPE 1



TYPE 2

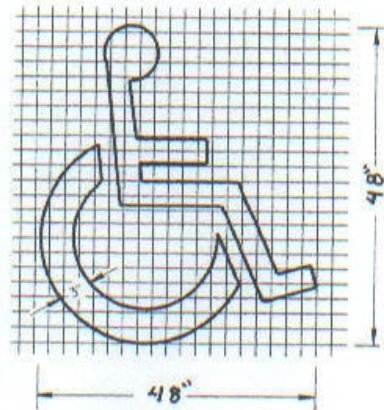


TYPE 3



YIELD LINE DETAIL
NO SCALE

HANDICAP PARKING MARKING SHALL BE WHITE IN COLOR AND SHALL BE PLACED IN THE CENTER OF EACH HANDICAPPED PARKING STALL INDICATED.



*Estimates Only - Quantities Will Vary

STREET & PARKING LOT SYMBOLS		
Railroad Crossing	Includes R.R. Stop Bars	QTY.
County Hwy O		4
Yield to Ped	10 letters each 6' high	
Main & Eau Claire	(Southbound & Northbound)	4
Main & Evans St.	(Southbound)	1
Main & Water St.	(Northbound)	2
Main & John St.	(Northbound)	2
Knapp St. E. of Lindy	(Eastbound)	2
Main & Sawyer	(Southbound & Northbound)	4
Total		15
NO PARKING	9 letters each 1' high	
Riverside Arms	423 Hatten	0
Safety Lot	34 Wilson	5
Veterans Park	on Orchard Beach	1
Dam Lot	Stein St.	1
Main/Eau Claire	on Eau Claire	1
Total		8
School	6 letters each 6' high	
Wisconsin	by Carson	1
Wisconsin	by Augusta	1
Total		2
Special Item		
Black Out Footage	TBD	
Milling Footage	TBD	

Arrows						
Location		Right Turn	Left Turn	Left Turn w/Straight	Right Turn w/Straight	Straight
Pioneer & Pioneer Place		1	1	0	0	0
Hammond & Knapp		6	0	0	0	3
Knapp & Main		2	0	2	0	0
Marshall & Main		2	0	2	0	0
Messenger & Main		2	0	2	0	0
Newton & Lakeshore by CH		1	0	0	0	0
Charles & Main		1	1	0	0	0
Allen & Main		4	0	4	0	0
Allen & Macauley		3	2	0	0	0
Sawyer & Main		2	0	2	0	0
Coleman & Main		3	0	3	0	0
South St. & Main		3	0	3	0	0
Orchard Beach & Main		2	0	2	0	0
Frontage Rd. & Main		2	0	0	0	0
Co. O & Lemler Rd. & Main		7	2	4	0	0
Mall & Main		2	4	0	0	0
Co. O, Mall and Frontage Rd.		3	4	1	0	0
Co. O & Pioneer		4	4	4	0	0
SS Rice Lake to Cameron		0	0	0	0	0
Camelot Lane & Main		0	2	0	0	0
Orchard Beach & Montanis		4	0	0	0	0
College Dr. & Pioneer		2	2	0	0	0
Wisconsin & Augusta		1	1	0	0	0
Wisconsin & Messenger		1	1	0	0	0
Hwy. O & College Dr.		2	4	0	0	0
South Access & Decker Dr.		4	4	0	0	0
Main St. & Farm & Fleet		1	0	0	0	0
Burton & Main St.		3	3	0	0	0
Hwy. O & Wisconsin Ave.		4	6	0	4	0
Bear Paw & Knapp St.		3	4	0	0	0
West Ave (Wal-mart)		2	1	0	0	0
	Total	77	46	29	4	3

STOP LINES			
Location			12" wide
S. Access	& Frontage		24
S. Access	& Main St.		180
Main	& South		98
Main	& Knapp		37
Main	& Macauley		29
Main	& Newton		40
Main	& Eau Claire		44
Main	& Marshall		117
Main	& Messenger		110
Main	& Allen		102
Main	& Coleman		104
Main	& Highland		21
Main	& Water		22
Main	& Charles		23
Main	& Sawyer		90
Main	& Orchard Beach		21
College Dr	& Pioneer		35
Wis. Ave	& Carson St.		24
Wis. Ave	& Augusta St.		31
Wis. Ave	& Allen St.		42
Orchard Beach	& Montanis		28
Orchard Beach	& Manwaring		40
Macauley	& Allen St.		30
Pioneer	& Pioneer Place		23
Pioneer	& Coleman		42
Wis. Ave	& Messenger		24
Decker Dr.	& Hwy O		60
Walmart	& West Ave.		23
Pioneer	& S. Access		160
Hwy O at RR tracks			80
S. Access	& College		60
Main St.	& Frontage		30
Eau Claire	& Lakeshore		15

STOP LINES			
Location			12" wide
Newton	& Lakeshore		36
Main St.	& Burton		51
Wis. Ave	& Hwy O		200
Wilson	& Messenger		40
Wilson	& Marshall		80
Kern Ave.	& South St.		80
Wis. Ave	& Knapp		29
South St.	& College		80
Pioneer	& South St.		40
Knapp St.	& Hammond		18
West Ave.	& Knapp		40
West Ave.	& Allen St.		20
Knapp St.	& Bear Paw		36
Stout St.	& Bear Paw		40
Macauley	& Sawyer		20
Macauley	& Bracklin St.		43
Macauley	& Coleman		48
		Total	2,710

PAINTED CURB			
Location			Lineal Feet
Pioneer	&	South Access (County "O")	420
Pioneer	&	South St.	280
Pioneer	&	Coleman	140
Main, County "O", Mall & County Market			1,637
Main	&	Frontage Road	710
Main	&	South St.	395
Main	&	Macauley	385
Main	&	John St.	110
Main	&	French St.	101
Main	&	St. Patrick St.	105
Main	&	Orchard Beach Lane	352
Main	&	Schneider St.	117
Main	&	Coleman St.	521
Main	&	Slocumb St.	150
Main	&	Barker St.	174
Main	&	Bracklin St.	181
Main	&	Gates St.	168
Main	&	Sawyer St.	517
Main	&	Freeman St.	158
Main	&	Koepp St.	50
Main	&	Charles St.	100
Main	&	Allen St.	614
Main	&	Ann St.	70
Main	&	Stein St.	184
Main	&	Water St.	534
Main	&	Highland St.	233
Main	&	Messenger St.	672
Main	&	Newton St.	246
Main	&	Eau Claire St.	827
Main	&	Marshall St.	460
Main	&	Humbird St.	510
Main	&	Evans St.	704
Main, Knapp to Short (bull noses on blvds.)			
Knapp to Evans (bull noses on blvds.)			
Main	&	Bundy	

PAINTED CURB			
Location			Lineal Feet
Main	&	Knapp St.	648
Knapp	&	Hammond	1,315
Knapp	&	Wilson St.	184
Hwy 48	&	Hwy 53	2,213
Bear Paw		by Clinic	207
Marshall, Tainter, Humbird by Housing Authority			687
Water	&	Wilson St.	212
Orchard Beach & Montanis			80
Moose Lodge, Lakeshore & Newton			683
South Access & College			52
South Access & Decker			51
Main St. & Burton			510
Senior Center in front of Humbird Entrance			80
South Decker drive Menards/Applebees			345
Wisc. Ave	&	Hwy O	154
Wisc. Ave	&	Carson @ school bump-out	225
Wisc. Ave	&	Augusta @ school bump-out	407
College	@	Round-a-bout	625
Orchard Beach & Kern round-a-bout			1,227
Total			21,730

CROSS WALKS			Footage	Setup	
Location		No.	6"	12"	Position
Allen St. (Mastercraft)		1	72	78	Between yellow buildings
Allen St.	& Cameron Rd.	2	196	209	N W
Cameron Rd	& Carson St.	2	172	196	N/W
Cameron Rd	& High St.	1	99	125	W
Carson St.	& Hilltop Dr.	2	190	255	N E
Hilltop Dr.	& A & R St.	1	123	171	N
Cameron Rd	& A & R St.	3	207	220	N E W
Cameron Rd	& Hilltop Dr.	1	85	121	N
Chamberlain St.	& Phipps	3	186	154	S E W
Messenger St.	& Phipps	2	135	123	S E
Tainter Ave.	& Marshall St.	3	232	253	N S E
Wilson Ave.	& Marshall St.	4	312	286	N S E W
Wilson Ave.	& Humbird St.	3	237	240	N E W
Tainter Ave.	& Humbird St.	3	258	267	N S E
Evans St.	& Wilson Ave.	3	204	187	S E W
Knapp St.	& Craite Ave.	1	118	120	N
Barwise Ave.	& Knapp St.	1	70	72	S
Wilson Ave.	& Knapp St.	3	267	260	S W N
Wilson Ave.	& Stout St.	3	196	201	N E W
Wilson Ave.	& Douglas	3	203	203	N E W
Wilson Ave.	& Eau Claire St.	4	365	363	N S E W
Wilson Ave.	& Newton	4	323	331	N S E W
Wilson Ave.	& Highland St.	1	67	72	E
Messenger St.	& Wilson Ave.	4	370	320	N S E W
Main St.	& Hospital (N. end)	1	85	91	N
Main St.	& Bundy	3	260	322	N E W
Main St.	& Knapp St.	4	484	560	N S E W
Main St.	& Stout St.	4	390	480	N S E W
Main St.	& Douglas	4	400	492	N S E W
Main St.	& Evans St.	4	394	492	N S E W
Main St.	& Humbird St.	4	464	594	N S E W
Main St.	& Marshall St.	4	493	520	N S E W
Main St.	& Eau Claire St.	4	474	531	N S E W
Main St.	& Newton	4	497	554	N S E W
Main St.	& Messenger St.	4	459	571	N S E W
Main St.	& Highland St.	2	240	201	W N
Main St.	& Water St.	2	239	244	N & W
Water St	Wilson Ave.	2	180	202	N & W
Main St.	& Stein St.	2	208	229	N & E
Main St.	& Ann St.	3	288	237	S N W
Main St.	& Charles St.	2	208	229	S E

CROSS WALKS				Footage	Setup	
Location			No.	6"	12"	Position
Main St.	&	Koepp St.	1	101	84	South
Main St.	&	Allen St.	4	477	439	N S E W
Main St.	&	Freeman St.	1	100	86	South
Main St.	&	Sawyer St.	4	385	408	N S E W
Main St.	&	Gates St.	1	100	82	South
Main St.	&	Bracklin St.	1	100	84	South
Main St.	&	Barker St.	1	100	86	South
Main St.	&	Slocumb St.	1	100	84	South
Main St.	&	Coleman St.	4	445	410	N S E W
Main St.	&	Schneider St.	1	100	84	South
Main St.	&	E. Orchard Beach	2	190	150	S W
Main St.	&	St. Patrick St.	1	100	84	South
Main St.	&	French St.	1	100	84	South
Main St.	&	John St.	1	100	80	North
Main St.	&	South St.	4	493	520	N S E W
South St.	&	Carrie	2	203	230	N E
South St.		730' W. of College Dr.	1	50	51	
Lakeshore Dr.	&	Newton	2	201	321	N W
Lakeshore Dr.	&	Eau Claire St.	2	166	188	N S
Lakeshore Dr.		by City Hall	1	89	87	
Lakeshore Dr.	&	Douglas	1	52	48	
Lakeshore Dr.	&	Marshall St.	2	135	127	N W
Lakeshore Dr.		at Indian Mound	1	70	69	centered
Eau Claire St.	&	East Alley	1	99	109	At alley
Knapp	&	Tainter	2	245	256	S W
Stout	&	Bear Paw	1	111	93	N
Wisconsin	&	Knapp W. Side	2	239	258	S E
Wisconsin	&	Stout	4	379	528	N S E W
Wisconsin	&	Douglas	2	187	254	S E
Wisconsin	&	Evans St.	3	275	383	N S E
Wisconsin	&	Humbird St.	3	274	358	N S E
Wisconsin	&	Marshall St.	4	380	489	N S E W
Wisconsin	&	Lee	3	275	390	N S W
Wisconsin	&	Eau Claire St.	2	184	246	S E
Wisconsin	&	Duke	2	184	256	N W
Wisconsin	&	Newton	2	189	254	S E
Wisconsin		& Messenger & Augusta	5	367	465	N S E W & Middle
Wisconsin	&	Chamberlain	2	191	264	S E
Wisconsin	&	Carson St.	3	317	432	N E W
Wisconsin	&	Melnora	3	290	377	N S W
Wisconsin	&	Hartel	2	189	272	S E

CROSS WALKS				Footage	Setup	
Location			No.	6"	12"	Position
Wisconsin	&	Horton	3	271	395	N S E
Wisconsin	&	Allen St.	3	307	358	N S W
Macauley	&	Allen St.	2	264	307	S W
Macauley	&	Sawyer St.	1	91	111	E
Macauley	&	Gates St.	1	67	61	E
Macauley	&	Bracklin St.	1	91	97	E
Macauley	&	Barker St.	1	96	102	E
Macauley	&	Slocumb St.	1	92	95	E
Macauley	&	Coleman St.	1	100	107	E
Macauley	&	Schneider St.	1	98	98	E
Macauley	&	Orchard Beach	1	108	118	E
Macauley	&	St. Patrick St.	1	96	100	E
Macauley	&	French St.	1	97	97	E
Macauley	&	John St.	1	100	106	E
Macauley	&	Main St.	1	140	160	W
On Sawyer	at	Manwarring	1	100	150	W
On Orchard Bch.	at	Manwarring	2	160	146	W
Orchard Beach	at	Bundy	1	81	92	S
Wisconsin	at	Stout Alley	1	67	62	W
College	at	Round-a-bout	3	203	274	round
College Drive by school			3	162	225	
South St.	&	College Dr.	3	306	453	S E W
South St.	&	Pioneer	1	95	101	E
S. of South St.	at	RV - trail	1	60	85	E
Pioneer Ave.	&	Pioneer Pl.	1	112	119	E
Pioneer Ave.	&	Hwy O/South Acce	1	138	217	N
Main St.	&	Short St.	2	167	221	N W
Orchard Beach/Kern	at	Round-a-bout	2	136	133	S W
Kern Ave.	&	South St.	2	215	238	S E
Hwy O	&	College Dr.	2	323	366	W N
Walmart	&	West Ave.	1	135	128	E
Farm & Fleet driveway			1	80	75	
South of Farm & Fleet			1	39	40	
Super 8			1	86	84	
Lehmans			2	217	210	
Camelot Lane			1	83	80	
Wisconsin	&	O	1	160	250	
Decker	&	O	1	140	152	
		Total		24065	27159	

Parking Lots					
Lot #	Lot Name	Location	Arrows	Handicap Insignia	Total Lin. Ft.
4	Street & Transit	326 S. Main St.	0	1	450
5	Dairy State Lot	West of Main between Highland+mess	4	3	1522
6	Buckhorn	W. Messenger across from Lot 5	0	1	416
7	Lakeshore@ Indian Md	North of Indian Mounds Park	0	0	144
8	Pioneer	W. of 19 W. Marshall St.	0	2	1346
9	Edelweiss	S/W corner Wilson & Eau Claire	0	1	250
11	Library	Across from 11 E. Marshall	2	4	976
12	Lakeshore & Douglas	E. end of Douglas	0	1	120
13	Senior Citizens	12 W. Humbird St.	0	4	612
14	Red Cedar Village	23 E. Eau Claire 2 Lots	0	0	0
15	Marshall Towers	132 W. Marshall 3 Lots	0	0	0
16	River Side Arms	423 Hatten Ave. 2 Lots	0	0	0
17	Waters Edge	231 Reuter Ave. 2 Lots	0	0	0
18	Tate Field	W. end of Ann St.	0	4	1791
19	Veterans Park	off Orchard Beach	0	1	1042
20	Parks & Rec. Office	11w. Marshall St.	0	1	512
21	North Park-Ball Park	Hammond & North St.	0	2	3200
22	North Park-Hockey	Hammond & North St.	0	2	2075
	Nora Cemetery	Hammond Ave.			622
23	City Hall	Eau Claire St.	4	1	374
24	City Hall	Lakeshore Dr.	0	1	460
25	City Hall	Newton St.	0	2	544
26	Public Safety Bldg.	34 S. Wilson Ave.	2	1	1360
	Boat Landing-new	Stein St.		4	1526
	Dam Lot				290
	Curling Club	1050 S. Wisconsin		2	1822
		Total	12	38	21454

ON STREET PARKING SPACES		
Location	Feet	Handicap
Water St.	90	0
Highland St.	60	0
Messenger St.	520	0
Newton St.	1125	0
Eau Claire St.	1118	0
Humbird St.	1053	0
Wilson Ave.	480	0
Lakeshore Dr.	275	0
Main St.	1651	0
Main St., Evans to Knapp	756	0
Marshall St.	1248	0
Koepp St.	675	1 by N/W End
Charles St.	453	0
Alley Lines		
4" single white	2162	
Total	11666	

Channelizing		
Street	Lin. Footage of 8"	Location
Hammond Ave (Hwy 48)	804	Hammond & Knapp Intersection
Knapp St (Hwy 48 West)	560	Knapp & Hwy 53 - for county
Knapp & Hammond - (yellow)	1239	3 spots by Kwik Trip
Main St.	234	Main St. & Frontage Rd.
Main St.	264	Main St. at South Access
Main St.	402	Main St. at Mall Entrance
Main St.	111	Main St. at Coleman
Main St.	124	Main St. at Camelot
Main St. (yellow)	515	Main St. at Humbird - 2 spots
Main St.	86	Main st. at Eau Claire - loading zone
Marshall St.	103	Main & Marshall E & W
Messenger St.	96	Messenger at Main St.
Messenger St.	50	Messenger at Wis. Ave.
Augusta St.	64	Augusta at Wis. Ave.
Allen St.	186	Allen at Main E & W
Allen St.	172	Allen at Macauley
Sawyer St.	105	Sawyer St. at Main
Orchard Beach Lane	116	Orchard Beach at Main St.
Orchard Beach Lane	168	Orchard Beach at Montanis
Charles St.	40	Charles at Main St.
Lemler Road	194	East of South Access
South Access Road	615	South Access & Pioneer Ave.
South Access Road	390	Mall Entrance & Frontage Road
Pioneer Ave.	115	Pioneer & College Dr.
Pioneer Ave.	34	Pioneer & Pioneer Place
Knapp St.	122	Knapp at Main St.
Main St.	353	Main St. at Burton
Main St.	103	Main St. at Farm & Fleet
South Access Road	587	South Access & Decker Dr.
South Access Road	379	South Access & College Dr.
Main St.	177	Main St. & South St.
Lakeshore - yellow	55	by Dental Clinic - yellow
Newton & Lakeshore	36	by City Hall
Allen St. (Passing Lane)	186	Allen & Macauly

Channelizing		
Street	Lin. Footage of 8"	Location
Wisc. Avenue (merge bar yellow)	75	Wisc. & Hwy O
Wisc. Avenue (merge bar yellow)	156	Wisc. & Hwy O
S. Main St. (both bars)	752	S. Main South of Burton St.
S. Main St. (cross hatch)	176	S. Main South of Burton St.
Orchard Beach & Kern (white)	122	Round-a-bout
Wisc. & Hwy O (white)	791	for county
College	62	Round-a-bout
College (yellow channelizing)	325	Round-a-bout
West Ave. (Wal-Mart)	359	
Knapp St. & Bear Paw	630	
Total	12233	
Yield Diamonds		
Kern & Orchard Beach round-a-bout	20	
College round-a-bout	18	
Total	38	